




St. Johnsville

Out and about the area.






Camp Shirley, 1 Mile West of St. Johnsville, N. Y.



Power Plant and Falls on East Canada Creek, Generating Power for St. Johnsville, Fort Plaine and Canajoharie, N. Y.

*We arrived home all right
that*



COMMUNITY HOUSE, ST. JOHNVILLE




Melport Condensed Milk Company Plant, St. Johnsville, N. Y.



Handwritten text below the photograph.


FACT PAPER DATE OF INDEPENDENCE N. Y.




Fort Hill and the Mohawk River at St. Johnsville, N.Y.



High Falls, St. Johnsville, N. Y.



do not copy




OLD RELIABLE, ST. JOHNSVILLE, N. Y.



Primary School, St. Johnsville, N. Y.



Approach to Overland Bridge, St. Johnsville, N. Y.



View of St. Johnsville, N. Y.



The Mohawk River, St. Johnsville, N. Y.

*We got home all safe they other
might come up your truly Bertha*

River Bridge, St. Johnsville, N. Y.



Monawry River at St. Johnsville, N. Y.


Soldiers and Sailors' Memorial Park,
St. Johnsville, New York



Near St. Johnsville, N. Y.



WEST MAIN STREET, ST. JOHNSVILLE, N. Y.



West Shore Wreck of October 1, 1883, showing the Arkell Pleasure Boat in the foreground. It was a sightseer's holiday.

